

# EL3

## Route Guide & Hazard Awareness

*LITTLE HEATH - GOODMAYES HOSPITAL - GOODMAYES STATION  
BARKING STATION - RIVER ROAD - MALLARDS ROAD*



Photo | *Kristian Lake*

**Go** Ahead-London



# CONTENTS

## **FULL ROUTE EL3 MAP**

Between Little  
Heath and  
Goodmayes  
Road.

**3**

## **FULL ROUTE EL3 MAP**

Between  
Goodmayes Road  
and River Road.

**4**

## **FULL ROUTE EL3 MAP**

Between River  
Road and Barking  
Riverside.

**5**

## **RUNNING LIGHT**

To and from  
Barking Riverside.

**6**

## **RUNNING LIGHT**

To and from Little  
Heath, Haw Bush.

**7**

## **IN SERVICE**

Route guide  
from Little Heath,  
Haw Bush and  
Barking Riverside.

**8**

## **IN SERVICE**

Route guide  
from Barking  
Riverside to Little  
Heath, Haw Bush.

**9**

## **LITTLE HEATH**

Terminus point  
and map.

**10**

## **KING GEORGE HOSPITAL**

Turning point  
and map.

**11**

## **GOODMAYES LANE**

Turning point  
and map.

**12**

## **BARKING, LONDON ROAD**

Curtailed point  
and map.

**13**

## **BARKING STATION**

Turning point  
and map.

**14**

## **CREEKMOUTH, CREEK ROAD**

Turning point  
and map.

**15**

## **BARKING RIVERSIDE, MALLARDS ROAD**

Terminus point  
and map.

**16**

## **BARKING RIVERSIDE, NORTHGATE ROAD**

School journeys  
only.

**17**

## **LOCAL HAZARDS**

Hazards to be  
aware of and  
other points to  
note.

**18**

## **LOCAL HAZARDS**

Hazards to be  
aware of and  
other points to  
note.

**19**

## **AT THE GARAGE**

General  
information and  
safety at the  
garage.

**20**

## **CODES & PROCEDURES**

Facility codes,  
curtailment abrv  
& emergency radio  
procedure.

**21**

## **LOW BRIDGE WARNING**

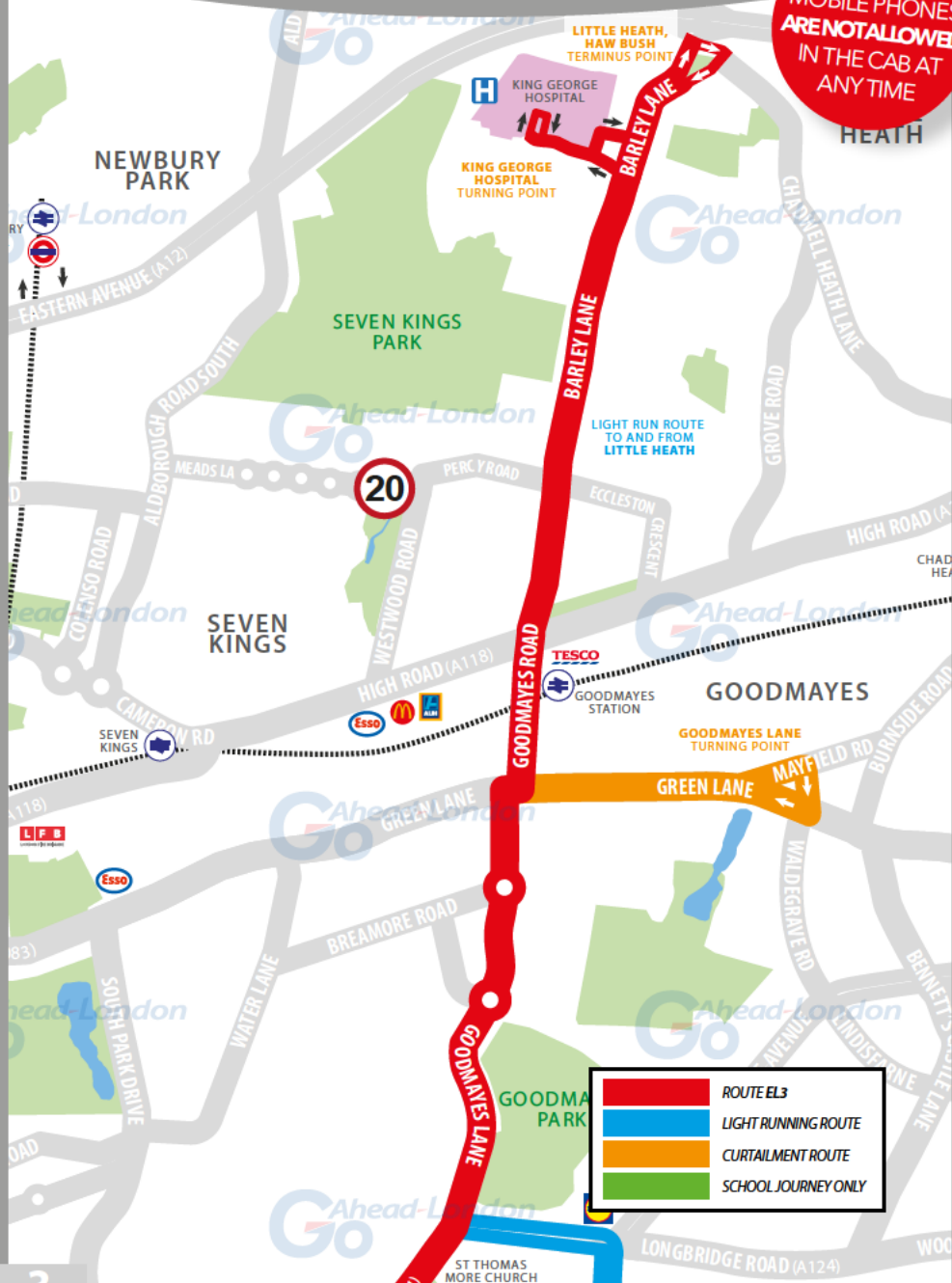
Be alert and be  
aware of low  
bridges in the  
area.

**22**

# ROUTE EL3 MAP

## LITTLE HEATH AND GOODMAYES ROAD

REMEMBER  
MOBILE PHONES  
**ARE NOT ALLOWED**  
IN THE CAB AT  
ANY TIME



	ROUTE EL3
	LIGHT RUNNING ROUTE
	CURTAILMENT ROUTE
	SCHOOL JOURNEY ONLY

# ROUTE EL3 MAP

GOODMAYES ROAD AND RIVER ROAD

**IMPORTANT**  
LOG OFF IBUS  
IMMEDIATELY  
IF RUNNING  
LIGHT



GO TO  
PAGE 3



# RUNNING LIGHT

RUNNING OUT OF SERVICE

**IMPORTANT**  
LOG OFF IBUS  
IMMEDIATELY  
IF RUNNING  
LIGHT

## TO BARKING RIVERSIDE NORTHGATE ROAD:

- From **River Road garage**, turn left onto River Road
- Continue ahead onto River Road (to join line of route)
- Turn right onto Fielders Crescent and follow the road to the left
- Continue ahead on Fielders Crescent (*past Riverside Campus*)
- Follow the road left onto Northgate Road
- Turn right onto Barking Riverside bus stand to **stand**

## FROM BARKING RIVERSIDE NORTHGATE ROAD:

- At **stand**, exit and turn left onto Northgate Road
- Follow the road to the right onto Fielders Crescent (*past Riverside Campus*)
- At junction, turn left onto River Road
- Continue ahead on River Road
- Turn right into **River Road garage**

## TO BARKING RIVERSIDE MALLARDS ROAD:

- From **River Road garage**, turn right onto River Road
- At traffic light, turn right onto Thames Road
- Turn right onto Marine Drive
- At roundabout, take 3rd exit onto Galleons Drive
- Turn left onto Marine Drive to **stand**

## FROM BARKING RIVERSIDE MALLARDS ROAD:

- At **stand**, exit and turn left onto Marine Drive
- Turn right onto Mallards Road
- At junction, turn right onto Galleons Drive
- At roundabout, take 1st exit onto Marine Drive
- At traffic light, turn left onto Thames Road
- Turn left onto Creek Road and at junction, turn right onto Long Reach Road
- At junction, turn right onto River Road to **River Road garage**

# RUNNING LIGHT

RUNNING OUT OF SERVICE

**IMPORTANT**  
LOG OFF IBUS  
IMMEDIATELY  
IF RUNNING  
LIGHT

## TO LITTLE HEATH HAW BUSH:

- From **River Road garage**, turn right onto River Road
- Continue ahead onto Movers Lane (*over A13 bypass*)
- At traffic light, turn right onto the A13 slip road
- Continue ahead onto Alfreds Way **A13**
- Exit via slip road towards the Lodge Avenue junction
- At Lodge Avenue roundabout, take 2nd exit onto Lodge Avenue **A1153**
- At mini-roundabout, take 1st exit onto Lodge Avenue
- At traffic light, turn left onto Longbridge Road **A124**
- Turn right onto Goodmayes Lane **B177**
- At mini roundabout, take 2nd exit onto Goodmayes Lane **B177**
- At 2nd mini roundabout, take 2nd exit onto Goodmayes Lane **B177**
- At traffic light, turn right onto Green Lane **A1083**
- At traffic light, turn left onto Goodmayes Road **B177**
- At traffic light, continue ahead onto Barley Lane to **stand**

## FROM LITTLE HEATH HAW BUSH:

- Continue ahead onto Barley Lane **B177**
- At traffic light, continue ahead onto Goodmayes Road (*Goodmayes station*)
- At traffic light, turn right onto Green Lane **A1083**
- At traffic light, turn left onto Goodmayes Lane **B177**
- At mini roundabout, take 1st exit onto Goodmayes Lane **B177**
- At 2nd mini roundabout, take 1st exit onto Goodmayes Lane **B177**
- At junction, turn left onto Longbridge Road **A124**
- At traffic light, turn right onto Lodge Avenue
- At mini-roundabout, take 2nd exit onto Lodge Avenue **A1153**
- At Lodge Avenue roundabout, take 2nd exit onto Ripple Road A13 slip road
- Continue ahead onto Alfreds Way **A13**
- Exit via slip road towards River Road junction and turn left onto River Road
- Turn left onto Thames Road
- Turn right onto Creek Road
- At junction, turn right onto Long Reach Road
- At junction, turn right onto River Road
- Turn right into **River Road garage**



# ROUTE DIRECTIONS

RUNNING IN SERVICE

NEVER  
DIVERT OFF  
LINE OF ROUTE  
UNLESS ADVISED  
BY IBUS

## TO BARKING RIVERSIDE NORTHGATE ROAD:

- At **stand**, continue ahead onto Barley Lane **B177**
- Turn immediate right onto Chadwell Heath Lane
- Turn right onto Little Heath (slip road)
- At junction, turn right onto Little Heath
- At junction, turn left onto Barley Lane **B177**
- Turn right onto King George Hospital Rd and turning loop (*King George Hospital*)
- Continue to King George Hospital Road to exit
- At junction, turn right onto Barley Lane **B177**
- At traffic light, continue ahead onto Goodmayes Road (*Goodmayes station*)
- At traffic light, turn right onto Green Lane **A1083**
- At traffic light, turn left onto Goodmayes Lane **B177**
- At mini roundabout, take 1st exit onto Goodmayes Lane **B177**
- At 2nd mini roundabout, take 1st exit onto Goodmayes Lane **B177**
- At junction, continue across and turn right onto Longbridge Road **A124**
- At Fanshawe Avenue roundabout, take 2nd exit onto Longbridge Road **A124**
- Continue ahead onto Station Parade (*Barking station on the right*) **A124**
- Follow road left onto Ripple Road **A123**
- At one-way system, take exit onto Ripple Road (*straight ahead*)
- At mini roundabout, take 1st exit onto Ripple Road **A123**
- Turn right onto Movers Lane
- Continue ahead on Movers Lane (*over A13 bypass*)
- Continue ahead onto River Road (*past River Road bus garage*)
- Turn left onto Long Reach Road
- Turn left onto Long Creek Road
- At junction, turn right onto Thames Road
- Turn right onto Marine Drive
- At roundabout, take 3rd exit onto Galleons Drive
- Turn left onto Mallards Road
- Continue ahead onto Handley Page Road (*via bus only lane*)
- At junction, turn left onto River Road
- Turn right onto Fielders Crescent and follow the road to the left
- Continue ahead on Fielders Crescent (*past Riverside Campus*)
- Follow the road left onto Northgate Road
- Turn right onto Barking Riverside bus stand to **stand**

# ROUTE DIRECTIONS

RUNNING IN SERVICE

IMPORTANT  
PLEASE ENSURE  
YOU USE YOUR  
**RIBAS KEY** ON  
EVERY TRIP

## TO LITTLE HEATH HAW BUSH:

- At **stand**, exit and turn left onto Northgate Road
- Follow the road to the right onto Fielders Crescent (*past Riverside Campus*)
- At junction, turn left onto River Road
- Turn right onto Handley Page Road
- Turn right onto Mallards Road
- At junction, turn right onto Galleons Drive
- At roundabout, take 1st exit onto Marine Drive
- At traffic light, turn left onto Thames Road
- Turn left onto Creek Road
- At junction, turn right onto Long Reach Road
- At junction, turn right onto River Road (*past River Road bus garage*)
- Continue ahead on Movers Lane (*over A13 bypass*)
- At junction, turn left onto Ripple Road **A123**
- At mini roundabout, take 2nd exit onto Ripple Road **A123**
- At one-way system, take 2nd exit onto Ripple Road
- Follow road right onto Station Parade (*Barking station on the left*) **A124**
- Continue ahead onto Longbridge Road **A124**
- At Fanshawe Avenue roundabout, take 3rd exit onto Longbridge Road **A124**
- Turn left onto Goodmayes Lane (*junction Longbridge Road*) **B177**
- At mini roundabout, take 2nd exit onto Goodmayes Lane **B177**
- At 2nd mini roundabout, take 2nd exit onto Goodmayes Lane **B177**
- At traffic light, turn right onto Green Lane **A1083**
- At traffic light, turn left onto Goodmayes Road **B177**
- At traffic light, continue ahead onto Barley Lane (*Goodmayes station*) **B177**
- Turn left onto King George Hospital Rd and turning loop (*King George Hospital*)
- Continue to King George Hospital Road to exit
- At junction, turn left onto Barley Lane to **stand**

# LITTLE HEATH

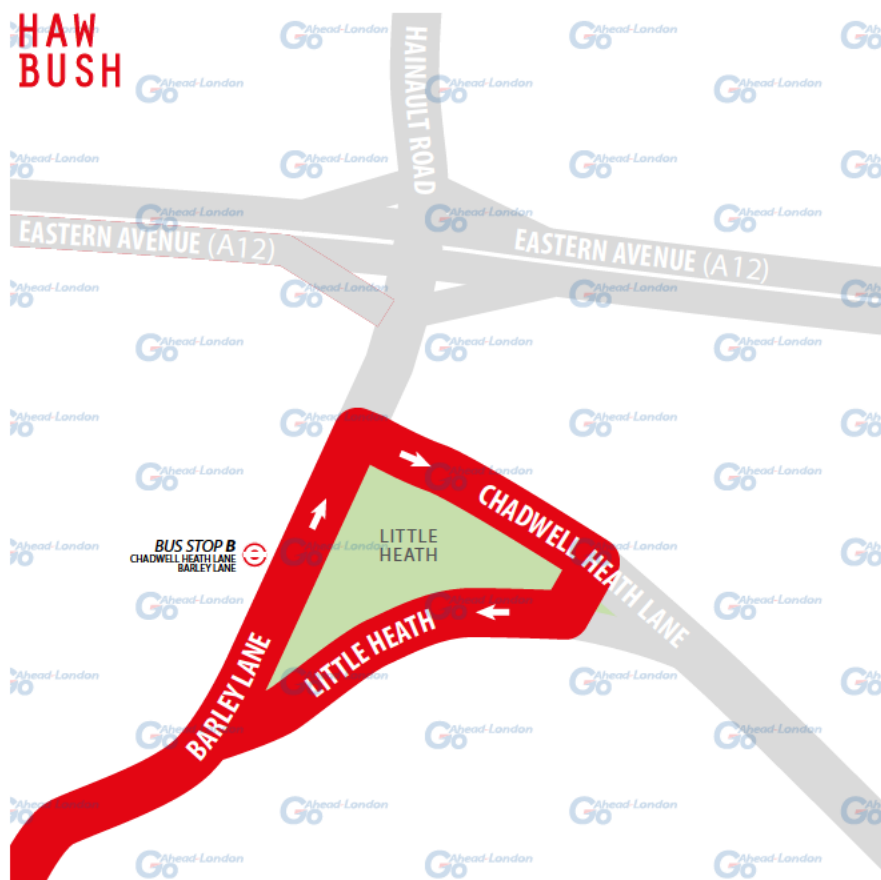
TERMINUS POINT

SWITCH THE  
ENGINE OFF  
WHILST AT THE  
STAND

**From Barking Riverside.** Proceed from Barley Lane direct to stand.  
Set down on Barley Lane at **BUS STOP B.**

**Towards Barking Riverside.** Depart to Barley Lane.  
Pick up on Barley Lane at **BUS STOP B.**

Public stand for one bus in bay on west side of Barley Lane on the west side of  
The Green. Blind display: **LITTLE HEATH.**



# KING GEORGE HOSPITAL

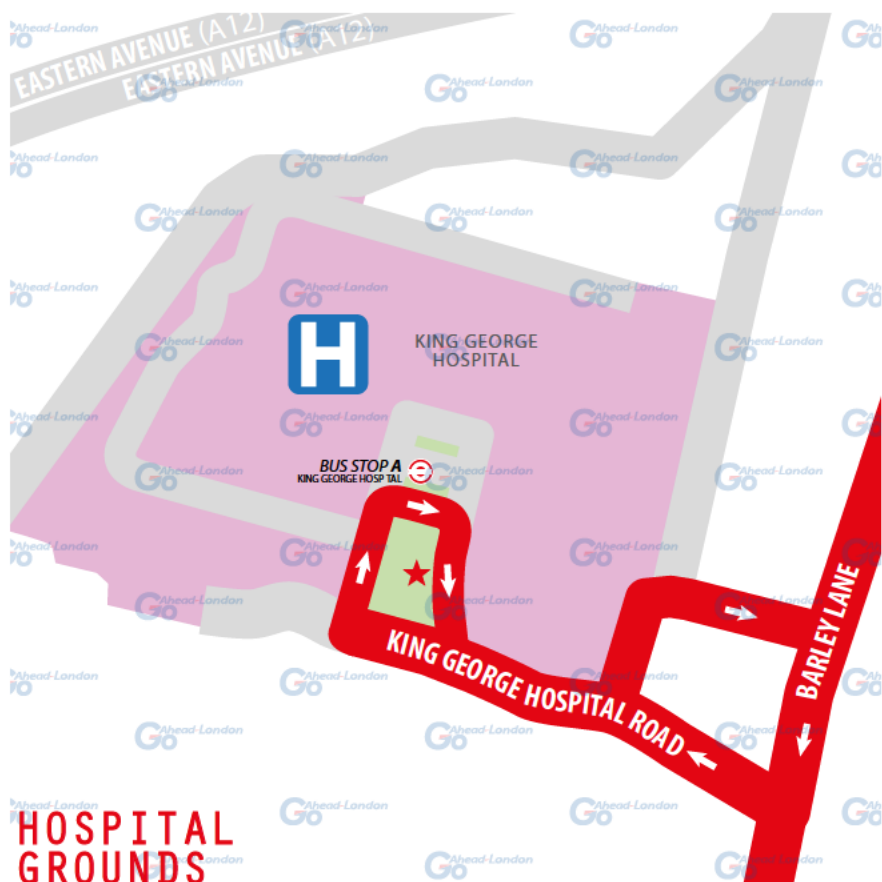
TURNING POINT

**IMPORTANT**  
IF YOU REQUIRE  
A COMFORT  
BREAK, PLEASE  
ADVISE  
IBUS

**From Barking Riverside.** Proceed from Private Road In Goodmayes Hospital Grounds. Set down on Private Road In Goodmayes Hospital Grounds at **BUS STOP A**.

**Towards Barking Riverside.** Depart to Private Road In Goodmayes Hospital Grounds. Pick up on Private Road In Goodmayes Hospital Grounds at **BUS STOP A**.

Turning point only - buses must not stand. **Blind display: KING GEORGE HOSPITAL**



**HOSPITAL  
GROUNDS**

# GOODMAYES LANE

TURNING POINT

**TURNING POINT ONLY.**  
BUSES MUST NOT STAND.

**From Barking Riverside.** Proceed from Goodmayes Lane via Green Lane, Mayfield Road, Greenside and Green Lane.

Set down on Goodmayes Lane at **BUS STOP J**.

**Towards Barking Riverside.** Depart to Goodmayes Lane.

Pick up on Goodmayes Lane at **BUS STOP K**.

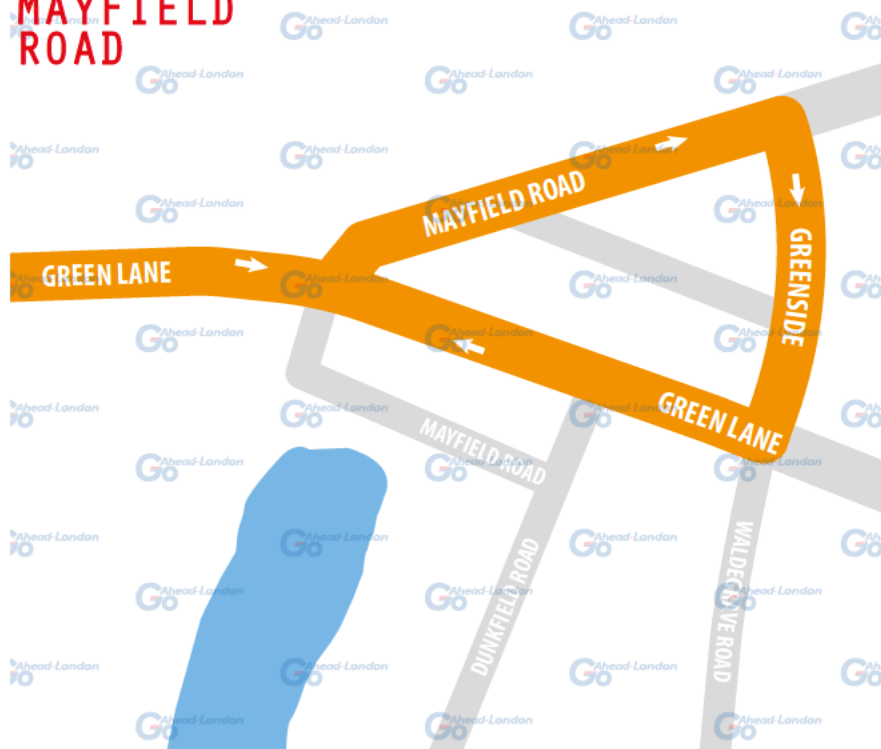
**From Little Heath.** Proceed from Goodmayes Road via Green Lane, Mayfield Road, Greenside and Green Lane. Set down on Goodmayes Road at **BUS STOP F**.

**Towards Little Heath.** Depart to Goodmayes Road.

Pick up on Goodmayes Road at **BUS STOP E**.

Turning point only. **Blind display: GOODMAYES, GOODMAYES LANE.**

**MAYFIELD ROAD**



# BARKING

## CURTAILMENT POINT

IMPORTANT  
PLEASE ENSURE  
YOU USE YOUR  
RIBAS KEY ON  
EVERY TRIP

**From Little Heath.** Proceed from Station Parade via London Road and London Road Bus Stand to stand.

Set down on London Road at **BUS STOP C**.

**Towards Little Heath.** Depart via London Road Bus Stand to London Road.

Pick up on London Road at **BUS STOP E**.

Private stand for nine buses in bus parking area on north side of London Road.

Blind display: **BARKING**.

## LONDON ROAD



# BARKING STATION

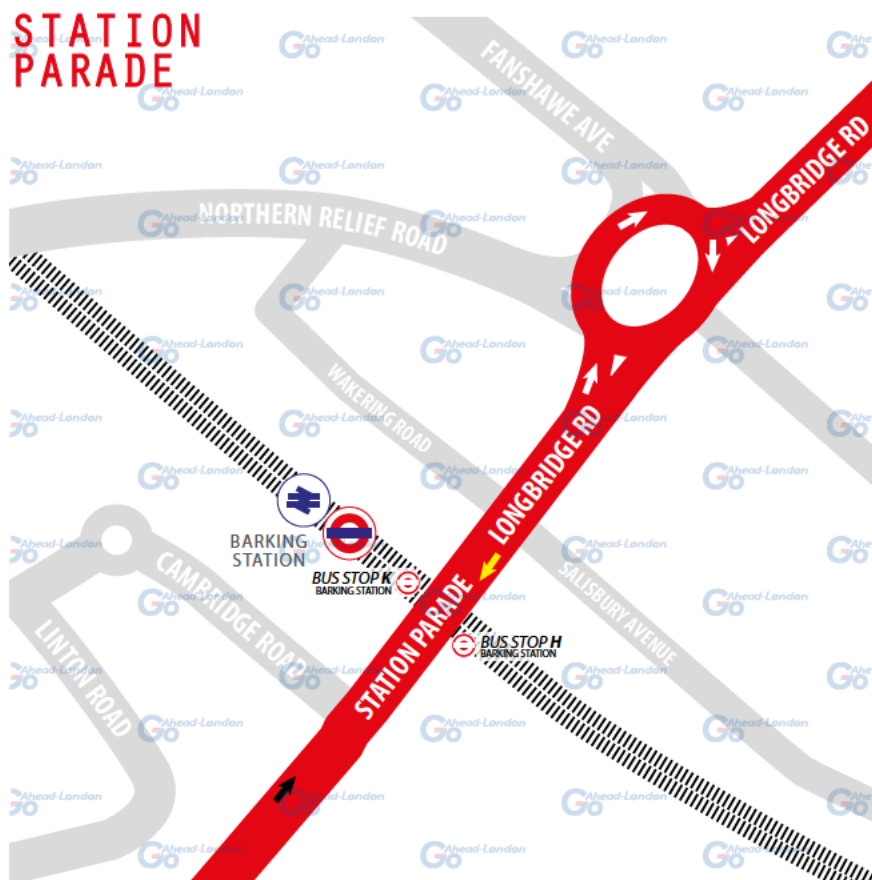
CURTAILMENT POINT

**TURNING  
POINT ONLY.  
BUSES MUST NOT  
STAND.**

From Barking Riverside. Proceed from Longbridge Road (circumnavigate roundabout at junction with Fanshawe Avenue) direct to stand. Set down on Longbridge Road at **BUS STOP K**.

Towards Barking Riverside. Depart via Longbridge Road to Station Parade. Pick up on Station Parade at **BUS STOP H**.

Turning point only. Blind display: **BARKING**.



# CREEKMOUTH

CURTALMENT POINT

IMPORTANT  
PLEASE ENSURE  
YOU USE YOUR  
RIBAS KEY ON  
EVERY TRIP

**From Little Heath.** Proceed from Long Reach Road via Creek Road and Thames Road. Set down on Long Reach Road at **BUS STOP LONG REACH RD.**

**Towards Little Heath.** Depart to River Road. Pick up on River Road at **BUS STOP THAMES ROAD.**

Turning point only. Blind display: **CREEKMOUTH.**





# BARKING RIVERSIDE

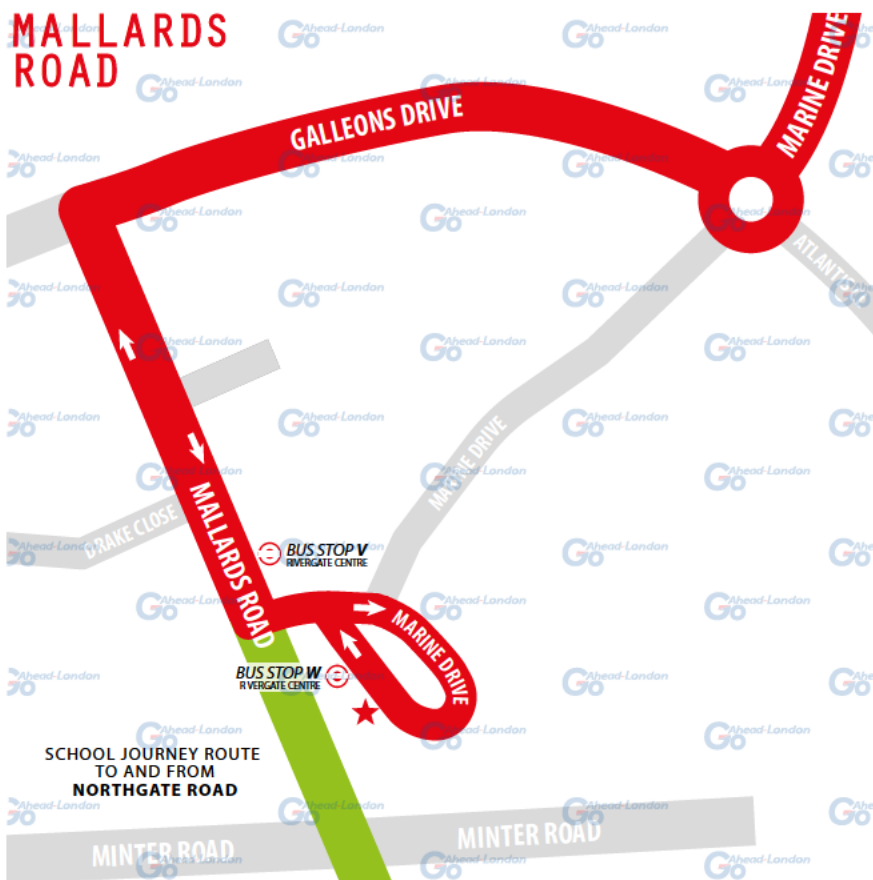
TERMINUS POINT

PLEASE CHECK  
TRIP NUMBER  
ON ETM BEFORE  
DEPARTING

**From Little Heath.** Proceed from Mallards Road direct to stand.  
Set down on Mallards Road at **BUS STOP V.**

**Towards Little Heath.** Depart to Mallards Road.  
Pick up on Marine Drive at **BUS STOP W.**

Public stand for two buses on west side of Mallards Road turning loop.  
**Blind display:** *BARKING RIVERSIDE, MALLARDS ROAD.*



SCHOOL JOURNEY ROUTE  
TO AND FROM  
NORTHGATE ROAD

# BARKING RIVERSIDE

SCHOOL JOURNEYS ONLY

SWITCH THE  
ENGINE OFF  
WHILST AT THE  
STAND

**From Little Heath.** Proceed from Northgate Road via Northgate Road Lay-By to stand. Set down on Northgate Road at **BUS STOP NORTHGATE ROAD.**

**Towards Little Heath.** Depart via Northgate Road lay-by to Northgate Road. Pick up on Northgate Road at **BUS STOP NORTHGATE ROAD.**

Private stand for two buses in lay-by adjacent to Northgate Road, approximately 150m south of junction with Choats Road. Selected school journeys only.

**Blind display:** **BARKING RIVERSIDE, NORTHGATE ROAD.**



# LOCAL HAZARDS & POINTS TO NOTE

FULL RISK ASSESSMENT VIEWABLE UPON REQUEST



## **5 MPH ZONE | NORTHGATE BUS STAND**

Drivers and pedestrians in bus parking area as first bus stop is located here. 5 mph speed limit. Care and caution to be applied at all times whilst driving through the stand. Hi-vis to be worn outside of the vehicle.

## **BLIND BEND | GALLEONS DRIVE**

Maintain low speed and plan ahead, looking for other buses and large vehicles.

## **SPEED HUMPS AND 20 MPH ZONE | MARINE DRIVE**

Speed hump is high. Speed to be adhered to at all times. Care and caution.

## **VARIOUS HAZARDS | THAMES ROAD**

HGV's reversing, width restriction (priority going to little Heath), large speed humps on zebra crossings. Care and caution to be applied at all times, buses to slow as approaching width restriction and speed humps.

## **TIGHT TURN | RIVER RD / CREEK RD AND LONG REACH RD**

Tight turns onto these side roads, risk of collision. Take wide on approach and watch for cyclists coming down on your inside as you take it wide.

## **BUSY JUNCTION | RIVER ROAD / A13 JUNCTION**

Lanes merge into one lane, vehicles making illegal u-turns. Cycle lane. Extra care and caution to be taken. Advised to give cyclist a wide birth as road narrows.

## **PARK GATES | MOVERS LANE**

Park gates open directly onto a zebra crossing. Drivers advised to slow down on approach and to be extra vigilant before proceeding across this zebra crossing.

## **TIGHT TURN | RIPPLE ROAD JUNC MOVERS LANE**

Tight turn onto Movers Lane from Ripple Road. New zebra crossing installed just before turn, central reservation widened. Straddle both lanes on approach and watch for cyclists coming down on the inside as you take it wide.

## **BUSY SHOPPING AREA | VICARAGE FIELDS CENTRE**

Pedestrian area with no kerbs. Extreme care and caution to be taken. 20 mph, but advisable to use a lower speed due to the high volume of pedestrians. Drivers be prepared to use horn to alert pedestrians to your presence.

# LOCAL HAZARDS & POINTS TO NOTE

FULL RISK ASSESSMENT VIEWABLE UPON REQUEST



## **PARKED VEHICLES | VICARAGE FIELDS CENTRE**

Vans parked unloading on market days. Appropriate speed on approach, caution advised surrounding mirror's, market traders walking out/opening doors into path of bus.

## **PEDESTRIAN AREA | BARKING STATION / STATION PARADE**

Very busy station often people running for the bus or for the trains. Risk of collision with pedestrians if mirrors are not constantly checked before pulling away. Look out for pedestrians crossing in front of bus without looking, drop off's during rush hour, both mirrors to be checked before moving off.

## **VARIOUS HAZARDS | GREEN LANE / GOODMAYES LANE**

Tight turn onto Goodmayes Lane from Green Lane, speed humps. Drivers advised to straddle both lanes on approach and watch for cyclists coming down on the inside and traffic on the left as you take it wide. Proceed slowly over speed humps for passenger comfort and safety.

## **VOLUME OF PEDESTRIANS | GOODMAYES STATION**

Very busy station, often people running for the bus/trains. Risk of collision with pedestrians if mirrors are not constantly checked before pulling away. Check nearside before closing doors and to check both mirrors before pulling away.

## **EMERGENCY VEHICLES | KING GEORGE HOSPITAL**

Take extra care and caution surrounding pedestrians and emergency vehicles, strict 5 mph speed limit must be adhered to. Risk of collision with pavement due to high kerb and tight turns. Lamp post. Take extra care and caution surrounding pedestrians and emergency vehicles, the stand is directly outside A&E, advised to check the n/s mirror as serving the bus stop due to lamp post close to the kerb.

## **TIGHT TURN | BARLEY LANE / CHADWELL HEATH LANE**

Tight turn onto Chadwell Heath Lane from Barley Lane and also onto Little Heath. Front sweeps kerb to clear. Drivers advised to straddle both lanes on approach and watch for pedestrians walking on kerb that gets swept by front and traffic on the left as you take it wide.

FULL RRA VIEWABLE UPON REQUEST. EXPIRY DATE: 02-12-2020

# AT THE GARAGE

## GARAGE AND GENERAL SAFETY INFORMATION

BE VISIBLE  
**WEAR YOUR  
HI-VIS** WITHIN  
THE GARAGE

GO SLOW!  
MANDATORY  
**SPEED OF 5 MPH**  
WITHIN THE  
GARAGE

BE NOTICED  
**HEADLIGHTS**  
ON AT ALL TIMES  
IN THE GARAGE

STICK TO  
DESIGNATED  
PATHS AND  
WALKWAYS

NO EXCUSES  
PLEASE ABIDE BY  
THE RULES. IT'S  
**MANDATORY!**

BE AWARE.  
REPORT ALL  
**HAZARDS**  
IMMEDIATELY

REMEMBER  
**LOOK OUT  
FOR CYCLISTS**  
DRIVE SLOWLY

PARK FERRY  
VEHICLES WITHIN  
DESIGNATED  
AREAS

**USE THE  
HORN** WHEN  
APPROACHING  
CORNERS &  
REVERSING

HYBRID BUSES  
ARE SILENT. BE  
**EXTRA CAUTIOUS**  
WHILST ON THE  
MOVE!

FUEL, OIL &  
COOLANT SPILLS  
CAN MAKE THE  
SURFACE SLIPPERY  
**BE AWARE**

FAMILIARISE  
YOURSELF WITH  
THE GARAGE  
**SAFETY CODE**



AND THINK FIRST!

# OTHER INFORMATION

## CODES AND EMERGENCY RADIO PROCEDURES

REMAIN CALM:  
GIVE ACCURATE  
INFORMATION.  
WE'RE HERE  
TO ASSIST!

### ROUTE EL3 | CURTAILMENT ABBREVIATIONS:

<b>LH</b>	Little Heath, Haw Bush	<b>KGH</b>	King George Hospital
<b>GMR</b>	Goodmayes Lane	<b>BS</b>	Barking Station
<b>BLR</b>	Barking, London Road	<b>CR</b>	Creekmouth, Creek Road
<b>MR</b>	Mallards Road	<b>BR</b>	Barking Riverside, Northgate Rd

### FACILITIES | THROUGHOUT THE ROUTE

- **Barking Riverside.** Toilet facilities available. XXXXXXXXXX

*If you urgently need to use the following interim facility, please inform iBus first.*

### CODE RED | EMERGENCY RADIO PROCEDURE

If you require the Emergency Services to attend your vehicle (for example in the event of passenger injury, assault or major RTA), you should contact CentreComm using the radio's Code Red facility. To call CentreComm, **hold down the Code Red button on your vehicle's radio for at least 3 seconds** until you hear a ringing tone to indicate that your call has been connected. Hold down the foot switch in the cab when you are speaking, and end what you have to say with the word "over" to indicate that you expect a response, or "over and out" if this is the end of your communication. Release the foot switch when you are not speaking. Remember to speak slowly and clearly. Note that you will usually receive a radio call from your depot shortly after you make a Code Red call. *You should not use the radio whilst the vehicle is in motion.*

CODE  
GREEN

Call your garage for non-emergency, mechanical defects, help or advise

CODE  
BLUE

Call CentreComm for non-emergency, incident reporting or diversions

CODE  
RED

Call CentreComm for emergency services, passenger injury or assault



DONT JUST DRIVE...

**BE ALERT AND BE AWARE  
OF LOW BRIDGES IN THE AREA**



Never divert off route or light run unless authorised by iBus. **Anticipate and always remain alert.**